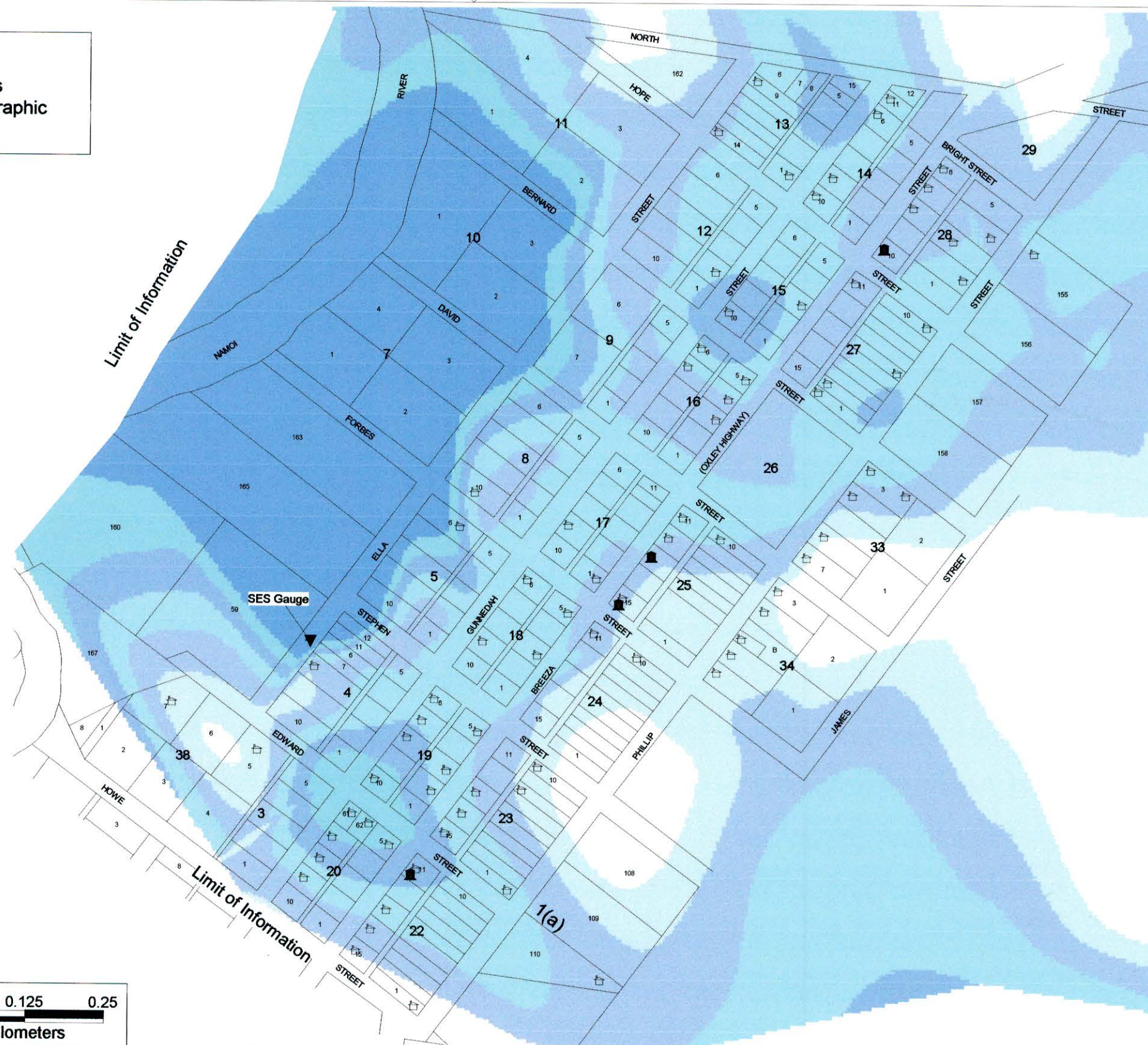





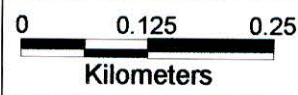


Note:
The digital terrain model of Carroll is based on a limited amount of topographic data.



LEGEND

-  Water Depth > 0.0 m to 0.5 m
-  Water Depth > 0.5 m to 1.0 m
-  Water Depth > 1.0 m to 1.5 m
-  Water Depth > 1.5 m to 2.0 m
-  Water Depth > 2.0 m to 2.5 m
-  Water Depth > 2.5 m
-  Residential property
-  Commercial property



150 mm ON ORIGINAL

CODE	DATE	APPROVED / NAME / DESCRIPTION	APPROVAL	CODE	DATE	APPROVED / NAME / DESCRIPTION	APPROVAL	TITLE	INITIALS	REVISION	DATE	CLIENT
								DRAFTSMAN				GUNNEDAH SHIRE COUNCIL COUNCIL OFFICE 63 ELGIN STREET GUNNEDAH NSW 2380 PH (02) 6742 0422 FAX (02) 6742 0623
								DRAFTING CHECK				
								DESIGNER				
								DESIGN CHECK				
								PROJECT MANAGER				
								APPROVED			DATE	

GUNNEDAH SHIRE COUNCIL
COUNCIL OFFICE 63 ELGIN STREET
GUNNEDAH NSW 2380
PH (02) 6742 0422 FAX (02) 6742 0623



PROJECT TITLE
GUNNEDAH FLOODPLAIN MANAGEMENT PLAN
Inundation Map - Carroll 5% AEP

SCALE 1:7500
DRAWING NUMBER
PROJECT NUMBER 31923-004
SHEET 01