

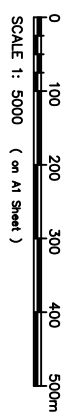


ALONG RIVER CORRIDOR REMOVE
EXOTIC SPECIES, REPLANT
INDIGENOUS NATIVE SPECIES

GROSS DRAINAGE NEEDED
THROUGH OXLEY HIGHWAY
LOCATIONS TO BE DETERMINED

- LEGEND**
-  POSSIBLE LEVEL ALIGNMENT
 -  VEGETATION CORRIDOR, SUITABLE NATIVE SPECIES

PLAN
1:5000



SC
GUNNEDAH SHIRE COUNCIL
COUNCIL OFFICE : 63 ELGIN STREET
GUNNEDAH NSW 2380
PH (02) 6742 0422
FAX (02) 6742 0523

GUNNEDAH FLOODPLAIN MANAGEMENT PLAN
MITIGATION OPTIONS - CARROLL VILLAGE

Xref S:\accadlib\stdshts\smec\SMEC-A1.dwg