







Legend	
	Area Inundated by 5% AEP Event
	Additional Area Inundated by 1% AEP Event
	Additional Area Inundated by 3 * 1% AEP Event
	Ground level contour
	Residential property
	Commercial property

CODE	DATE	AMENDMENT / ISSUE DESCRIPTION	APPROVAL CODE	DATE	AMENDMENT / ISSUE DESCRIPTION	APPROVAL	TITLE	INITIAL	SIGNATURE	DATE	CLIENT	PROJECT TITLE	SCALE	DRAWING STATUS	PROJECT / DRAWING No.	ISSUE
							DRAFTSMAN				GUNNEDAH SHIRE COUNCIL COUNCIL OFFICE: 63 ELGIN STREET GUNNEDAH NSW 2380 PH (02) 6742 0422 FAX (02) 6742 0523	GUNNEDAH FLOODPLAIN MANAGEMENT PLAN	As Shown	PRELIMINARY	31923-001	01
						DRAFTING CHECK										
						DESIGNER										
						DESIGN CHECK										
						PROJECT MANAGER										
											APPROVED	DATE				



SMEC
 SMEC AUSTRALIA PTY LTD
 ACN 065 475 149
 LEVEL 6 77 PACIFIC HIGHWAY
 NORTH SYDNEY NSW, 2060
 PH 02 9903-4411 FAX 02 9955-6113